


45C	45D	45D
45C	45DC	45D
61AB	61BA	61BB

**ADDRESSING MAP BOOK**  
ALBEMARLE COUNTY  
VIRGINIA



REVISED: 7/9/2024

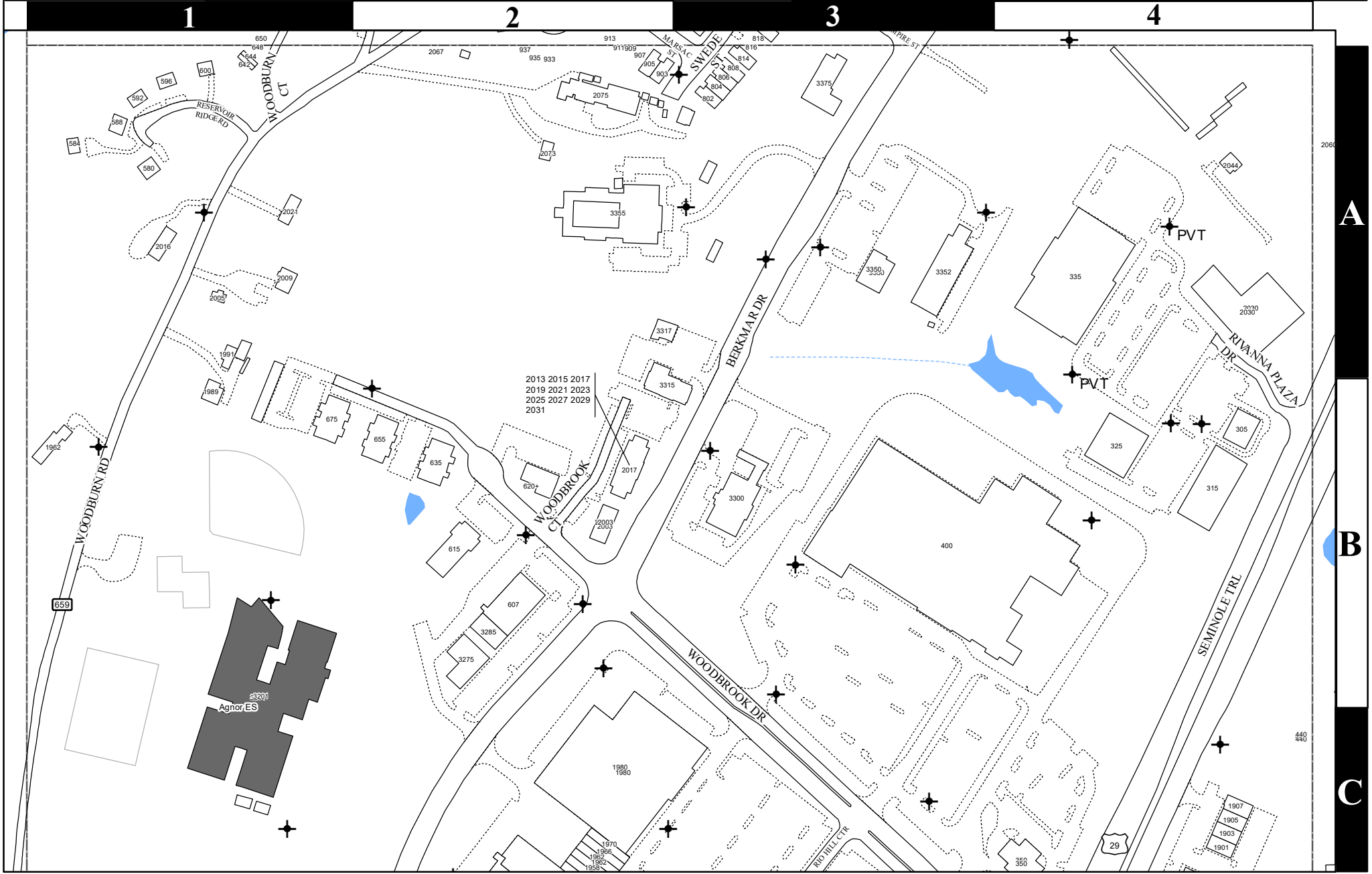
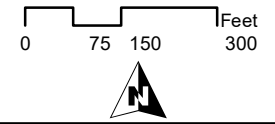
**NOTICE**

THIS MAP WAS COMPILED FROM VARIOUS SOURCES WITH NO WARRANTIES OR REPRESENTATION, EXPRESSED OR IMPLIED, IN FACT OR IN LAW, INCLUDING WITHOUT LIMITATION THE IMPLIED WARRANTIES OF MERCHANTABILITY AND FITNESS FOR PARTICULAR PURPOSE.  
PREPARED BY THE  
COMMUNITY DEVELOPMENT DEPARTMENT

**Symbol Legend**

(see main legend for complete list of features)

- Power Substation
- Pump Station
- Tower
- Pressurized Hydrants
- Other Water Sources (see main legend for further info)
- Road Barrier (e.g. 4x4 access only, gate, etc.)



2013 2015 2017  
2019 2021 2023  
2025 2027 2029  
2031

Agnor ES

A

B

C