


73A

57	57	57
73	73A	73
73	73	73

ADDRESSING MAP BOOK
ALBEMARLE COUNTY
VIRGINIA

REVISED: 5/9/2023









NOTICE

THIS MAP WAS COMPILED FROM VARIOUS SOURCES WITH NO WARRANTIES OR REPRESENTATION, EXPRESSED OR IMPLIED, IN FACT OR IN LAW, INCLUDING WITHOUT LIMITATION THE IMPLIED WARRANTIES OF MERCHANTABILITY AND FITNESS FOR PARTICULAR PURPOSE.

PREPARED BY THE
 COMMUNITY DEVELOPMENT DEPARTMENT

Symbol Legend (see main legend for complete list of features)

	Power Substation		Pressurized Hydrants
	Pump Station		Other Water Sources (see main legend for further info)
	Tower		Road Barrier (e.g. 4x4 access only, gate, etc.)

