

1


2

3

4

60	61	61D
76B	77A	77B
76D	77C	77D







ADDRESSING MAP BOOK
ALBEMARLE COUNTY
VIRGINIA

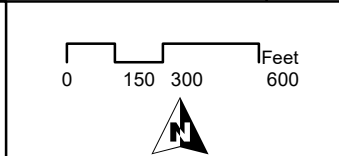


REVISED: 3/13/2024

NOTICE
 THIS MAP WAS COMPILED FROM VARIOUS SOURCES WITH NO WARRANTIES OR REPRESENTATION, EXPRESSED OR IMPLIED, IN FACT OR IN LAW, INCLUDING WITHOUT LIMITATION THE IMPLIED WARRANTIES OF MERCHANTABILITY AND FITNESS FOR PARTICULAR PURPOSE.
 PREPARED BY THE
 COMMUNITY DEVELOPMENT DEPARTMENT

Symbol Legend (see main legend for complete list of features)

	Power Substation		Pressurized Hydrants
	Pump Station		Other Water Sources (see main legend for further info)
	Tower		Road Barrier (e.g. 4x4 access only, gate, etc.)



77A

C

D

E