

91A

76D	77C	77D
90B	91A	91
90	91	91

ADDRESSING MAP BOOK
ALBEMARLE COUNTY
VIRGINIA



REVISED: 9/10/2024







NOTICE

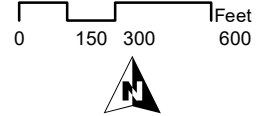
THIS MAP WAS COMPILED FROM VARIOUS SOURCES WITH NO WARRANTIES OR REPRESENTATION, EXPRESSED OR IMPLIED, IN FACT OR IN LAW, INCLUDING WITHOUT LIMITATION THE IMPLIED WARRANTIES OF MERCHANTABILITY AND FITNESS FOR PARTICULAR PURPOSE.

PREPARED BY THE
COMMUNITY DEVELOPMENT DEPARTMENT

Symbol Legend

(see main legend for complete list of features)

-  Power Substation
-  Pump Station
-  Tower
-  Pressurized Hydrants
-  Other Water Sources (see main legend for further info)
-  Road Barrier (e.g. 4x4 access only, gate, etc.)



A

B

C