




93BD

93BA	93BB	94A
93	93BD	94A
93	93	94

ADDRESSING MAP BOOK
ALBEMARLE COUNTY
VIRGINIA

REVISED: 7/9/2024









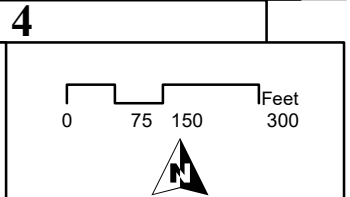
NOTICE

THIS MAP WAS COMPILED FROM VARIOUS SOURCES WITH NO WARRANTIES OR REPRESENTATION, EXPRESSED OR IMPLIED, IN FACT OR IN LAW, INCLUDING WITHOUT LIMITATION THE IMPLIED WARRANTIES OF MERCHANTABILITY AND FITNESS FOR PARTICULAR PURPOSE.

PREPARED BY THE
 COMMUNITY DEVELOPMENT DEPARTMENT

Symbol Legend (see main legend for complete list of features)

	Power Substation		Pressurized Hydrants
	Pump Station		Other Water Sources (see main legend for further info)
	Tower		Road Barrier (e.g. 4x4 access only, gate, etc.)



C

D

E