

102A


89	90	90
101	102A	102
101	102	102

1

ADDRESSING MAP BOOK

ALBEMARLE COUNTY VIRGINIA

REVISED: 5/9/2023



2







NOTICE

THIS MAP WAS COMPILED FROM VARIOUS SOURCES WITH NO WARRANTIES OR REPRESENTATION, EXPRESSED OR IMPLIED, IN FACT OR IN LAW, INCLUDING WITHOUT LIMITATION THE IMPLIED WARRANTIES OF MERCHANTABILITY AND FITNESS FOR PARTICULAR PURPOSE.

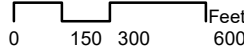
PREPARED BY THE
COMMUNITY DEVELOPMENT DEPARTMENT

3

Symbol Legend (see main legend for complete list of features)

 Power Substation	 Pressurized Hydrants
 Pump Station	 Other Water Sources (see main legend for further info)
 Tower	 Road Barrier (e.g. 4x4 access only, gate, etc.)

4



Feet

