

1

2

3

4

C

D

E

104

91	92	93
103	104	105
114	115	116

ADDRESSING MAP BOOK
ALBEMARLE COUNTY
VIRGINIA

REVISED: 5/14/2024









NOTICE

THIS MAP WAS COMPILED FROM VARIOUS SOURCES WITH NO WARRANTIES OR REPRESENTATION, EXPRESSED OR IMPLIED, IN FACT OR IN LAW, INCLUDING WITHOUT LIMITATION THE IMPLIED WARRANTIES OF MERCHANTABILITY AND FITNESS FOR PARTICULAR PURPOSE.

PREPARED BY THE
 COMMUNITY DEVELOPMENT DEPARTMENT

Symbol Legend

(see main legend for complete list of features)

-  Power Substation
-  Pressurized Hydrants
-  Pump Station
-  Other Water Sources (see main legend for further info)
-  Tower
-  Road Barrier (e.g. 4x4 access only, gate, etc.)

