


103	104	105
114	115	116
123	124	

ADDRESSING MAP BOOK
ALBEMARLE COUNTY
VIRGINIA

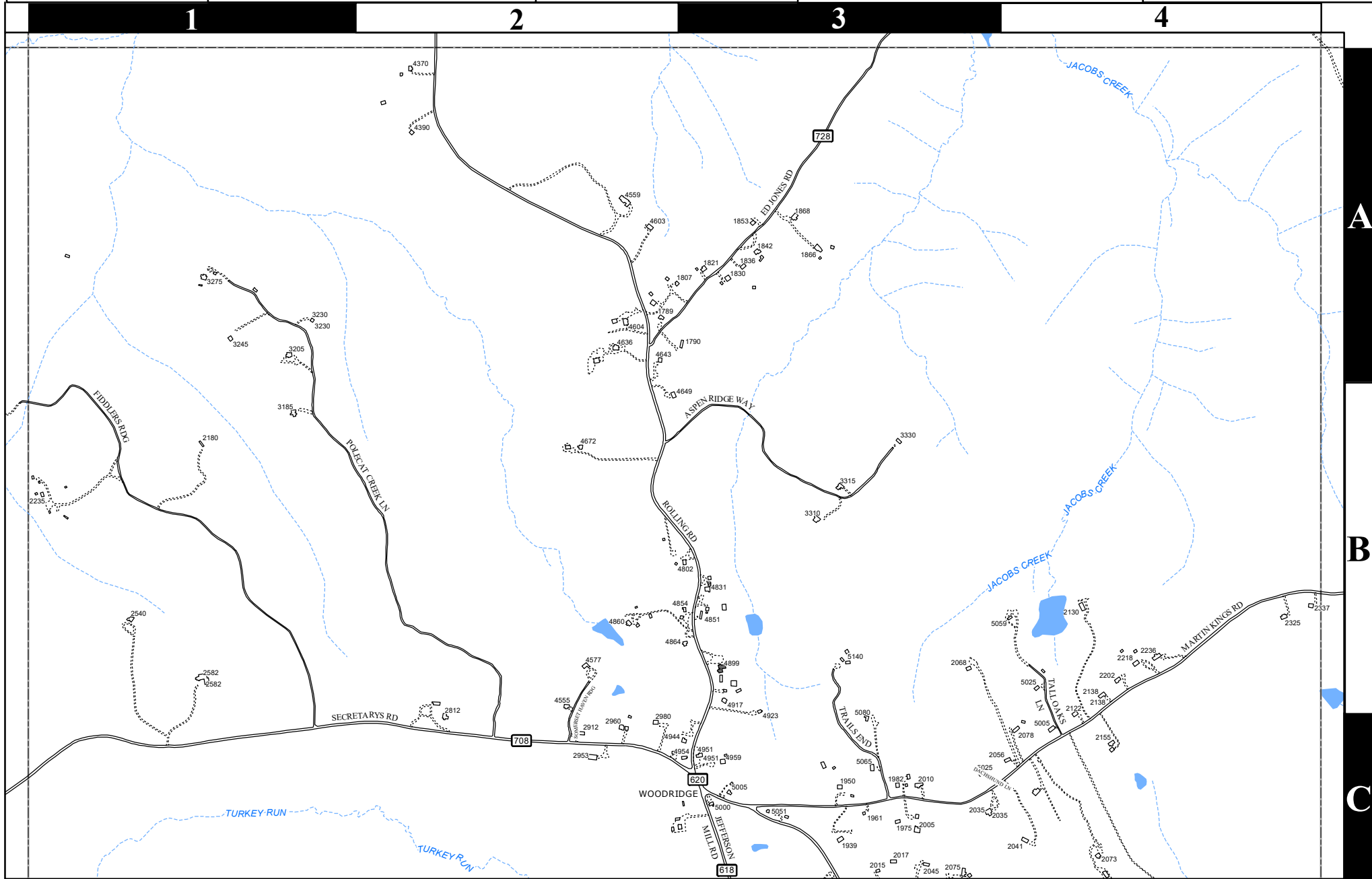
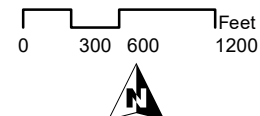
REVISED: 9/10/2024



NOTICE
THIS MAP WAS COMPILED FROM VARIOUS SOURCES WITH NO WARRANTIES OR REPRESENTATION, EXPRESSED OR IMPLIED, IN FACT OR IN LAW, INCLUDING WITHOUT LIMITATION THE IMPLIED WARRANTIES OF MERCHANTABILITY AND FITNESS FOR PARTICULAR PURPOSE.
PREPARED BY THE
COMMUNITY DEVELOPMENT DEPARTMENT

Symbol Legend (see main legend for complete list of features)

- Power Substation
- Pump Station
- Tower
- Pressurized Hydrants
- Other Water Sources (see main legend for further info)
- Road Barrier (e.g. 4x4 access only, gate, etc.)



1

2

3

4

A

B

C